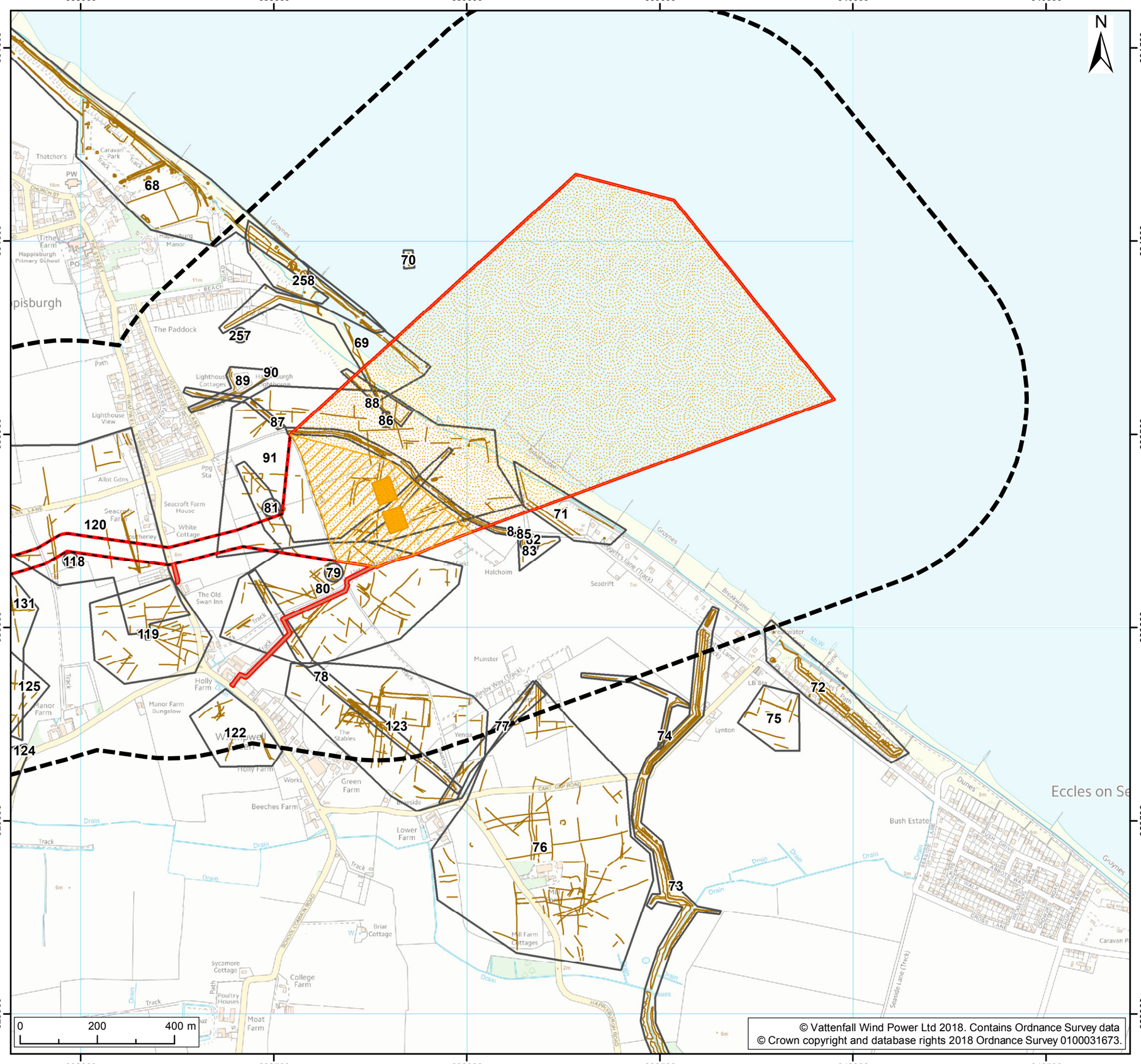

© Vattenfall Wind Power Ltd 2018. Contains Ordnance Survey data
© Crown copyright and database rights 2018 Ordnance Survey 0100031673.

Legend:

- Norfolk Vanguard onshore red line boundary
- Non-designated Heritage Assets study area

Landfall

- Landfall zone
- Landfall compound zone
- Indicative landfall compound

Onshore cable route

- Onshore cable route

Access

- Operation access

APS Data[1]

- Monument extent
- Monument feature

[1] Air Photo Services, 2017.

Project:	Report:
Norfolk Vanguard	Environmental Statement

Title:
Aerial photographic assessment (key sites) across the Norfolk Vanguard onshore project area (map 1 of 23)

Figure: 28.4 | Drawing No: PB4476-005-028-004

Revision:	Date:	Drawn:	Checked:	Size:	Scale:
02	30/04/2018	LB	DD	A3	1:10,000
01	03/04/2018	LB	DD	A3	1:10,000

Co-ordinate system: British National Grid **EPSG:** 27700

VATTENFALL

Royal HaskoningDHV
Enhancing Society Together

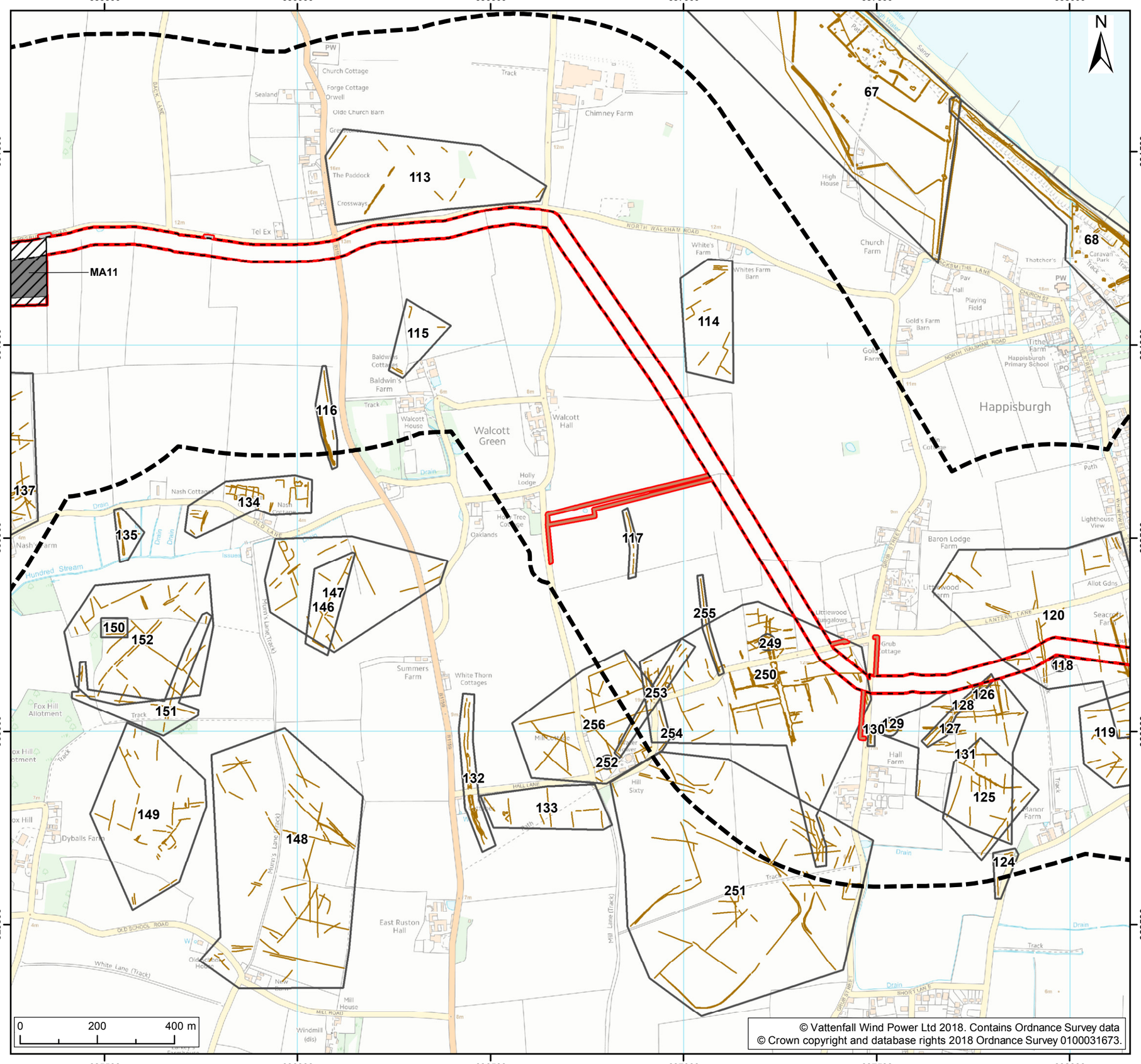

© Vattenfall Wind Power Ltd 2018. Contains Ordnance Survey data
© Crown copyright and database rights 2018 Ordnance Survey 0100031673.

Legend:

- Norfolk Vanguard onshore red line boundary
- Non-designated Heritage Assets study area

Onshore cable route

- Onshore cable route
- Mobilisation zone
- Indicative mobilisation area compound

Access

- Construction access
- Operation access

APS Data[1]

- Monument extent
- Monument feature

[1] Air Photo Services, 2017.

Project:	Report:
Norfolk Vanguard	Environmental Statement

Title:

Aerial photographic assessment (key sites) across the Norfolk Vanguard onshore project area (map 2 of 23)

Figure: 28.4 | Drawing No: PB4476-005-028-004

Revision:	Date:	Drawn:	Checked:	Size:	Scale:
02	30/04/2018	LB	DD	A3	1:10,000
01	03/04/2018	LB	DD	A3	1:10,000

Co-ordinate system: British National Grid **EPSG:** 27700

VATTENFALL

Royal HaskoningDHV
Enhancing Society Together

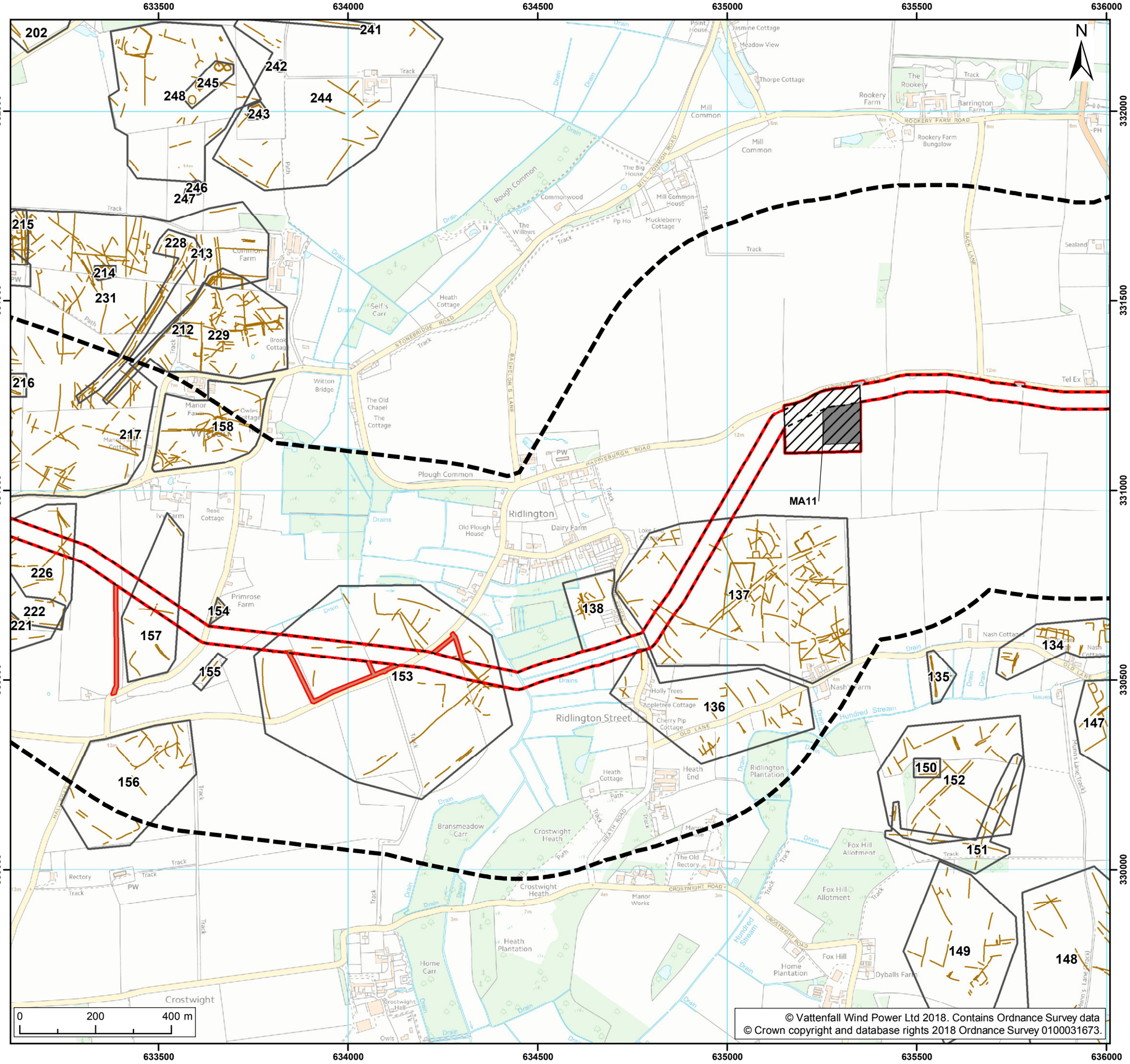

© Vattenfall Wind Power Ltd 2018. Contains Ordnance Survey data
© Crown copyright and database rights 2018 Ordnance Survey 0100031673.

Legend:

- Norfolk Vanguard onshore red line boundary
- Non-designated Heritage Assets study area

Onshore cable route

- Onshore cable route
- Mobilisation zone
- Indicative mobilisation area compound

Access

- Construction access
- Operation access

APS Data[1]

- Monument extent
- Monument feature

[1] Air Photo Services, 2017.

Project:	Report:
Norfolk Vanguard	Environmental Statement

Title:
Aerial photographic assessment (key sites) across the Norfolk Vanguard onshore project area (map 3 of 23)

Figure: 28.4 | Drawing No: PB4476-005-028-004

Revision:	Date:	Drawn:	Checked:	Size:	Scale:
02	30/04/2018	LB	DD	A3	1:10,000
01	03/04/2018	LB	DD	A3	1:10,000

Co-ordinate system: British National Grid **EPSG:** 27700

VATTENFALL

Royal HaskoningDHV
Enhancing Society Together

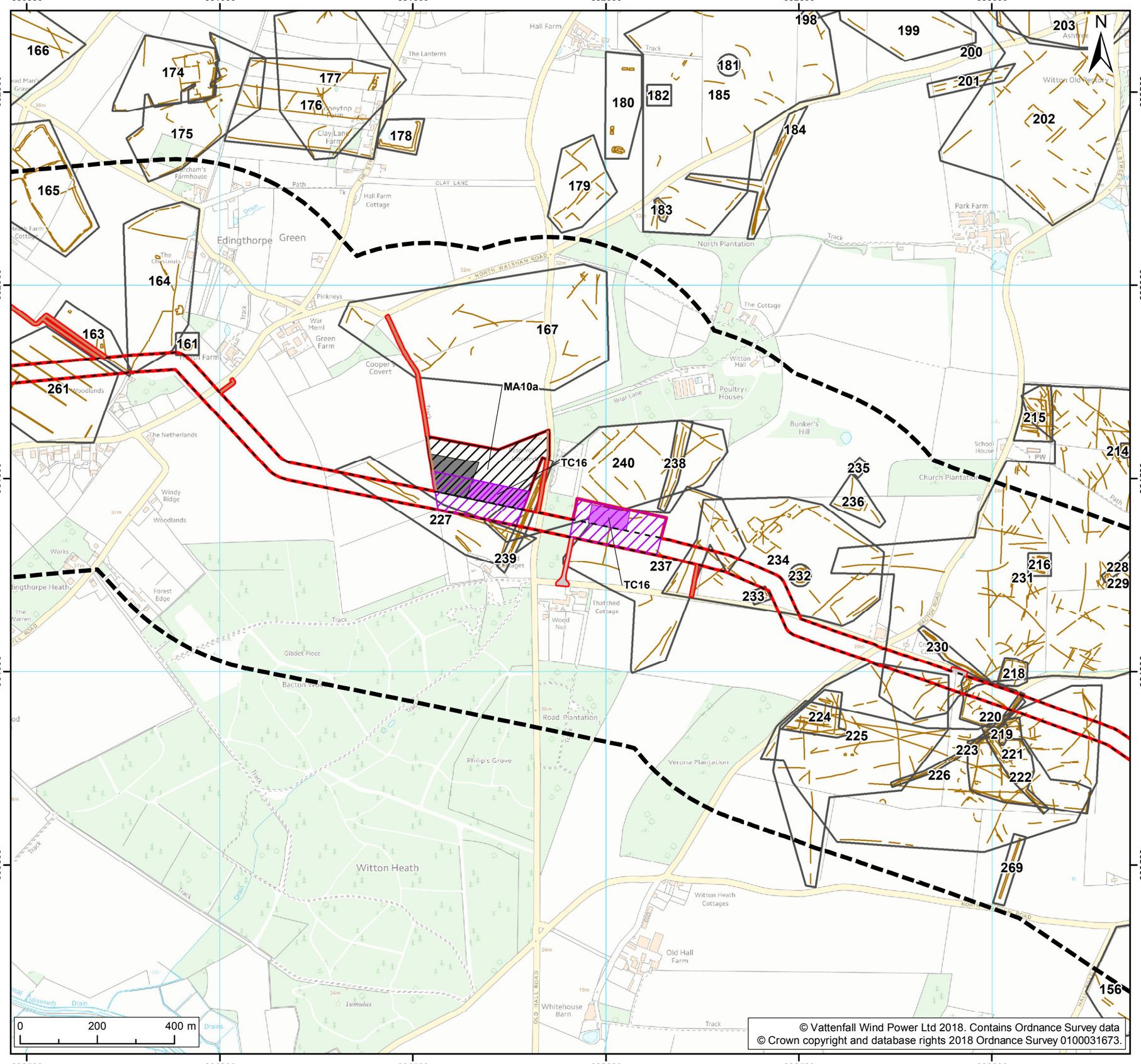

© Vattenfall Wind Power Ltd 2018. Contains Ordnance Survey data
© Crown copyright and database rights 2018 Ordnance Survey 0100031673.

Legend:

- Norfolk Vanguard onshore red line boundary
- Non-designated Heritage Assets study area

Onshore cable route

- Onshore cable route
- Trenchless crossing zone (e.g. HDD)
- Indicative trenchless crossing compound
- Mobilisation zone
- Indicative mobilisation area compound

Access

- Construction access
- Operation access

APS Data[1]

- Monument extent
- Monument feature

[1] Air Photo Services, 2017.

Project:	Report:
Norfolk Vanguard	Environmental Statement

Title:
Aerial photographic assessment (key sites) across the Norfolk Vanguard onshore project area (map 4 of 23)

Figure: 28.4 | Drawing No: PB4476-005-028-004

Revision:	Date:	Drawn:	Checked:	Size:	Scale:
02	30/04/2018	LB	DD	A3	1:10,000
01	03/04/2018	LB	DD	A3	1:10,000

Co-ordinate system: British National Grid **EPSG:** 27700

VATTENFALL

Royal HaskoningDHV
Enhancing Society Together

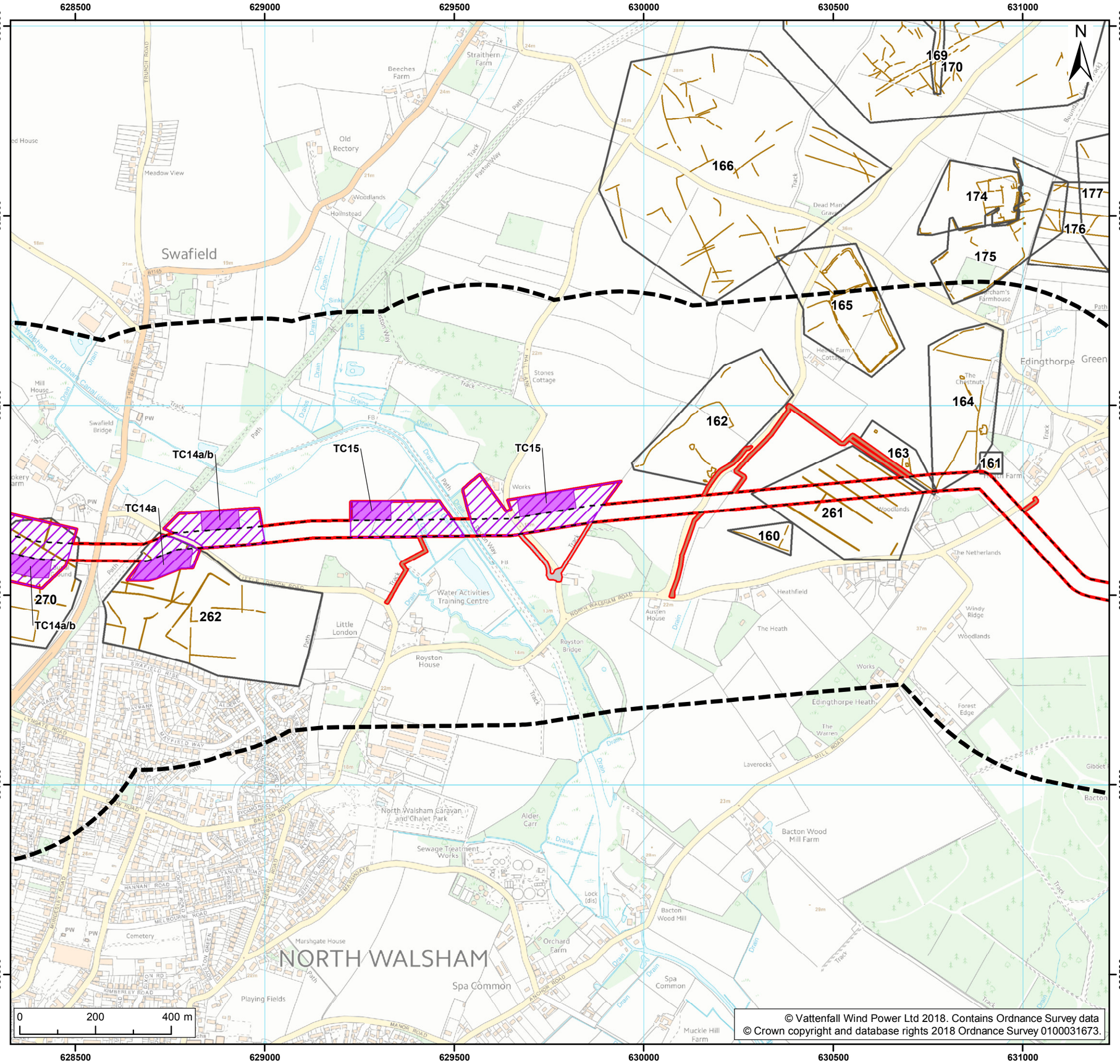

Legend:

- Norfolk Vanguard onshore red line boundary
- Non-designated Heritage Assets study area

Onshore cable route

- Onshore cable route
- Trenchless crossing zone (e.g. HDD)
- Indicative trenchless crossing compound

Access

- Construction access
- Operation access

APS Data[1]

- Monument extent
- Monument feature

[1] Air Photo Services, 2017.

Project:	Report:
Norfolk Vanguard	Environmental Statement

Title:
Aerial photographic assessment (key sites) across the Norfolk Vanguard onshore project area (map 5 of 23)

Figure: 28.4 | Drawing No: PB4476-005-028-004

Revision:	Date:	Drawn:	Checked:	Size:	Scale:
02	30/04/2018	LB	DD	A3	1:10,000
01	03/04/2018	LB	DD	A3	1:10,000

Co-ordinate system: British National Grid **EPSG:** 27700

VATTENFALL

Royal HaskoningDHV
Enhancing Society Together

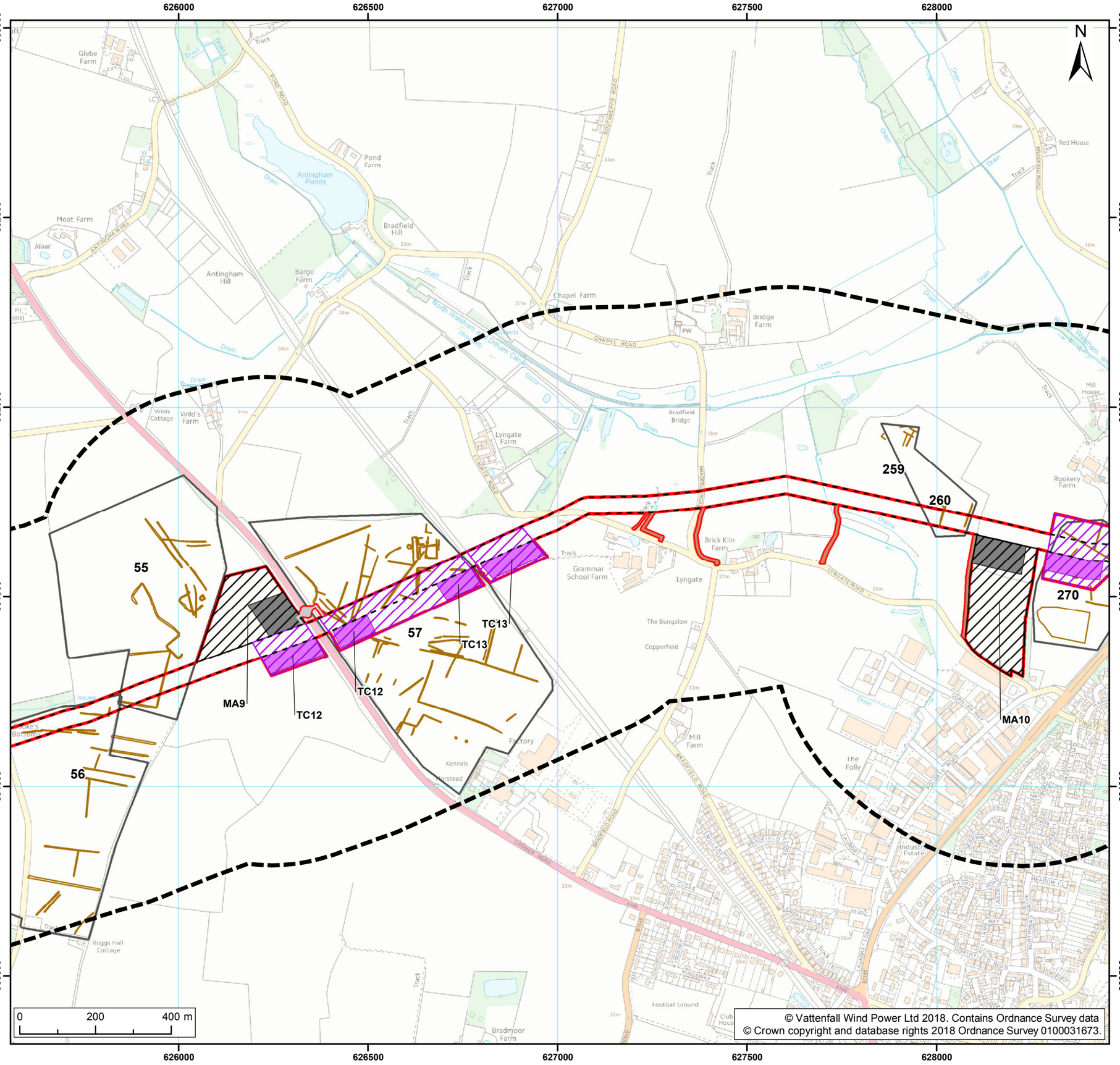

© Vattenfall Wind Power Ltd 2018. Contains Ordnance Survey data
© Crown copyright and database rights 2018 Ordnance Survey 0100031673.

Legend:

- Norfolk Vanguard onshore red line boundary
- Non-designated Heritage Assets study area

Onshore cable route

- Onshore cable route
- Trenchless crossing zone (e.g. HDD)
- Indicative trenchless crossing compound
- Mobilisation zone
- Indicative mobilisation area compound

Access

- Construction access
- Operation access

APS Data[1]

- Monument extent
- Monument feature

[1] Air Photo Services, 2017.

Project:	Report:
Norfolk Vanguard	Environmental Statement

Title:
Aerial photographic assessment (key sites) across the Norfolk Vanguard onshore project area (map 6 of 23)

Figure: 28.4 | Drawing No: PB4476-005-028-004

Revision:	Date:	Drawn:	Checked:	Size:	Scale:
02	30/04/2018	LB	DD	A3	1:10,000
01	03/04/2018	LB	DD	A3	1:10,000

Co-ordinate system: British National Grid **EPSG:** 27700

VATTENFALL

Royal HaskoningDHV
Enhancing Society Together

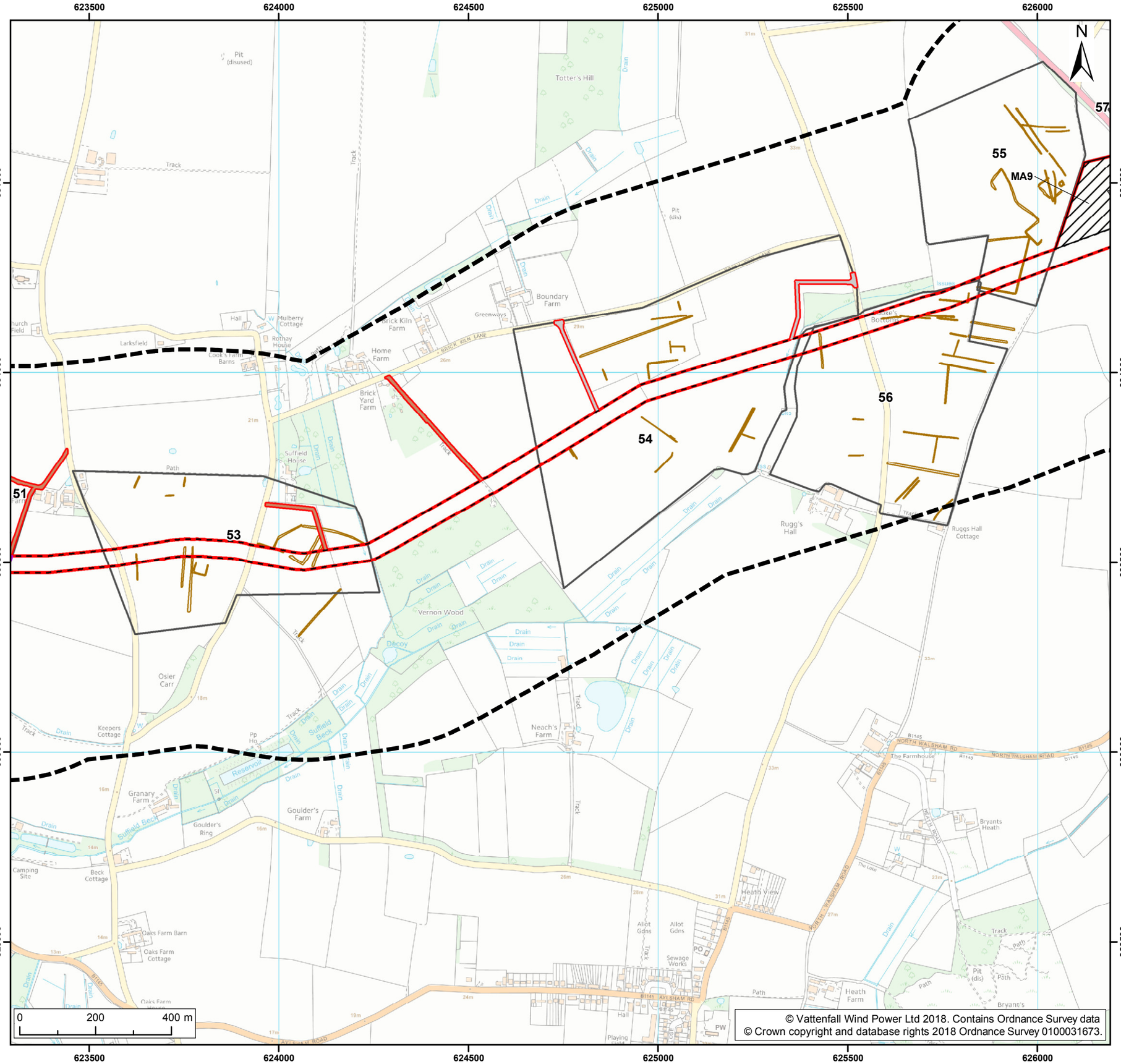

Legend:

- Norfolk Vanguard onshore red line boundary
- Non-designated Heritage Assets study area

Onshore cable route

- Onshore cable route
- Trenchless crossing zone (e.g. HDD)
- Mobilisation zone
- Indicative mobilisation area compound

Access

- Construction access
- Operation access

APS Data[1]

- Monument extent
- Monument feature

[1] Air Photo Services, 2017.

Project:	Report:
Norfolk Vanguard	Environmental Statement

Title:
Aerial photographic assessment (key sites) across the Norfolk Vanguard onshore project area (map 7 of 23)

Figure: 28.4 | Drawing No: PB4476-005-028-004

Revision:	Date:	Drawn:	Checked:	Size:	Scale:
02	30/04/2018	LB	DD	A3	1:10,000
01	03/04/2018	LB	DD	A3	1:10,000

Co-ordinate system: British National Grid **EPSG:** 27700

VATTENFALL

Royal HaskoningDHV
Enhancing Society Together

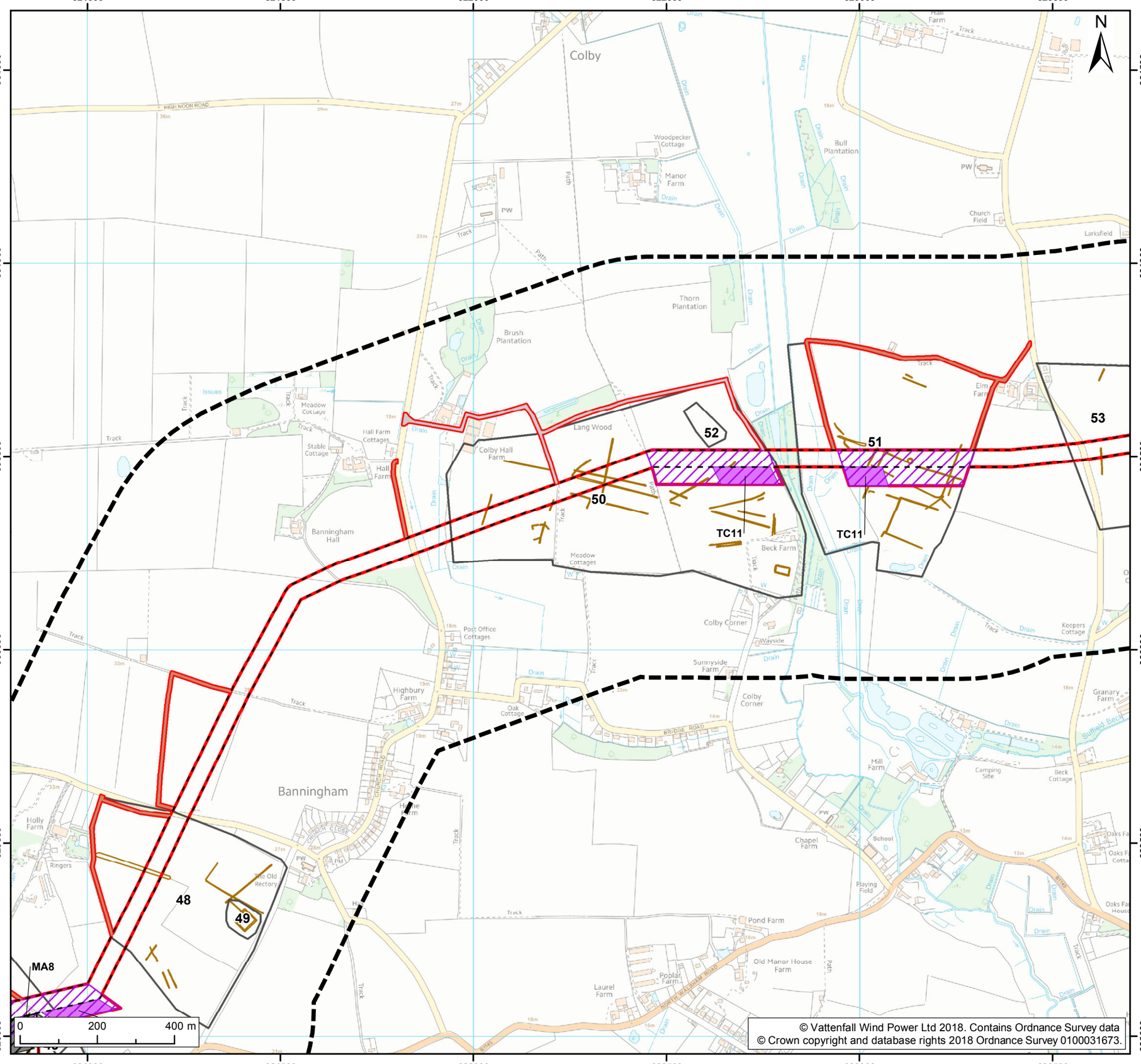

Legend:

- Norfolk Vanguard onshore red line boundary
- Non-designated Heritage Assets study area

Onshore cable route

- Onshore cable route
- Trenchless crossing zone (e.g. HDD)
- Indicative trenchless crossing compound
- Mobilisation zone
- Indicative mobilisation area compound

Access

- Construction access
- Operation access

APS Data[1]

- Monument extent
- Monument feature

[1] Air Photo Services, 2017.

Project:	Report:
Norfolk Vanguard	Environmental Statement

Title:

Aerial photographic assessment (key sites) across the Norfolk Vanguard onshore project area (map 8 of 23)

Figure: 28.4 | Drawing No: PB4476-005-028-004

Revision:	Date:	Drawn:	Checked:	Size:	Scale:
02	30/04/2018	LB	DD	A3	1:10,000
01	03/04/2018	LB	DD	A3	1:10,000

Co-ordinate system: British National Grid **EPSG:** 27700

VATTENFALL

Royal HaskoningDHV
Enhancing Society Together

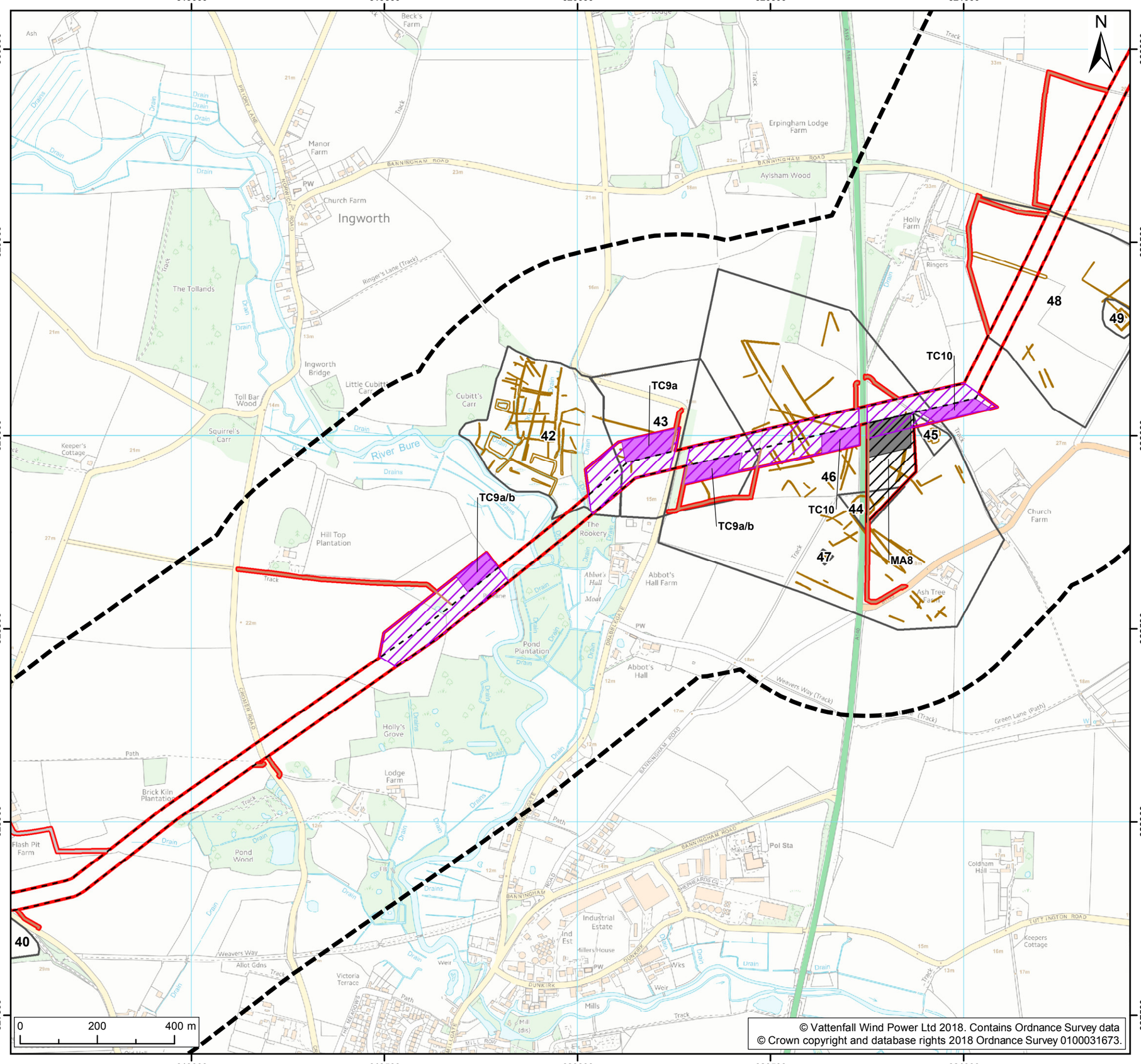

© Vattenfall Wind Power Ltd 2018. Contains Ordnance Survey data
© Crown copyright and database rights 2018 Ordnance Survey 0100031673.

Legend:

- Norfolk Vanguard onshore red line boundary
- Non-designated Heritage Assets study area

Onshore cable route

- Onshore cable route
- Trenchless crossing zone (e.g. HDD)
- Indicative trenchless crossing compound
- Mobilisation zone
- Indicative mobilisation area compound

Access

- Construction access
- Operation access

APS Data[1]

- Monument extent
- Monument feature

[1] Air Photo Services, 2017.

Project:	Report:
Norfolk Vanguard	Environmental Statement

Title:

Aerial photographic assessment (key sites) across the Norfolk Vanguard onshore project area (map 9 of 23)

Figure: 28.4 | Drawing No: PB4476-005-028-004

Revision:	Date:	Drawn:	Checked:	Size:	Scale:
02	30/04/2018	LB	DD	A3	1:10,000
01	03/04/2018	LB	DD	A3	1:10,000

Co-ordinate system: British National Grid **EPSG:** 27700

VATTENFALL

Royal HaskoningDHV
Enhancing Society Together

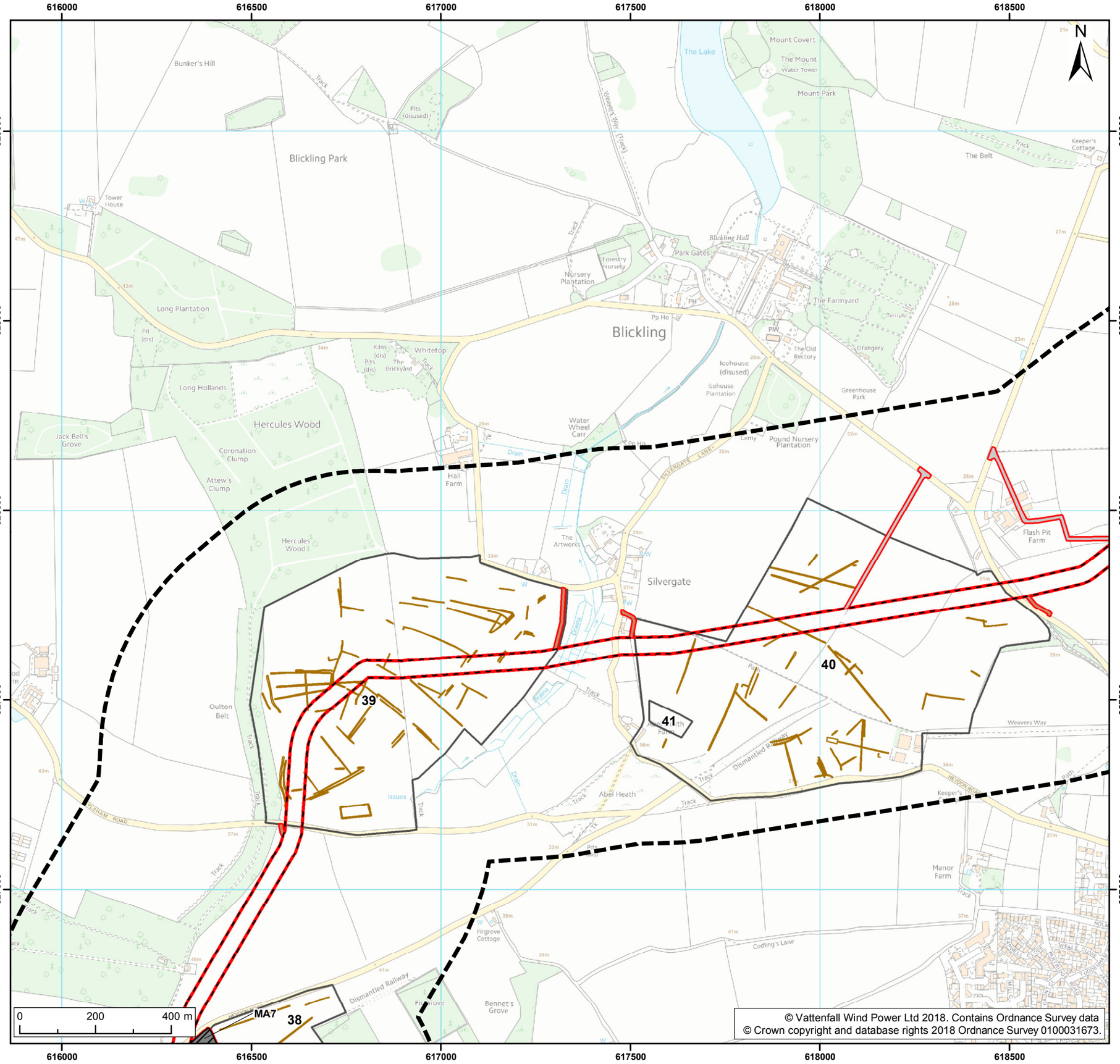

Legend:

- Norfolk Vanguard onshore red line boundary
- Non-designated Heritage Assets study area

Onshore cable route

- Onshore cable route
- Mobilisation zone
- Indicative mobilisation area compound

Access

- Construction access
- Operation access

APS Data[1]

- Monument extent
- Monument feature

[1] Air Photo Services, 2017.

Project:	Report:
Norfolk Vanguard	Environmental Statement

Title:

Aerial photographic assessment (key sites) across the Norfolk Vanguard onshore project area (map 10 of 23)

Figure: 28.4 | Drawing No: PB4476-005-028-004

Revision:	Date:	Drawn:	Checked:	Size:	Scale:
02	30/04/2018	LB	DD	A3	1:10,000
01	03/04/2018	LB	DD	A3	1:10,000

Co-ordinate system: British National Grid **EPSG:** 27700

VATTENFALL

Royal HaskoningDHV
Enhancing Society Together

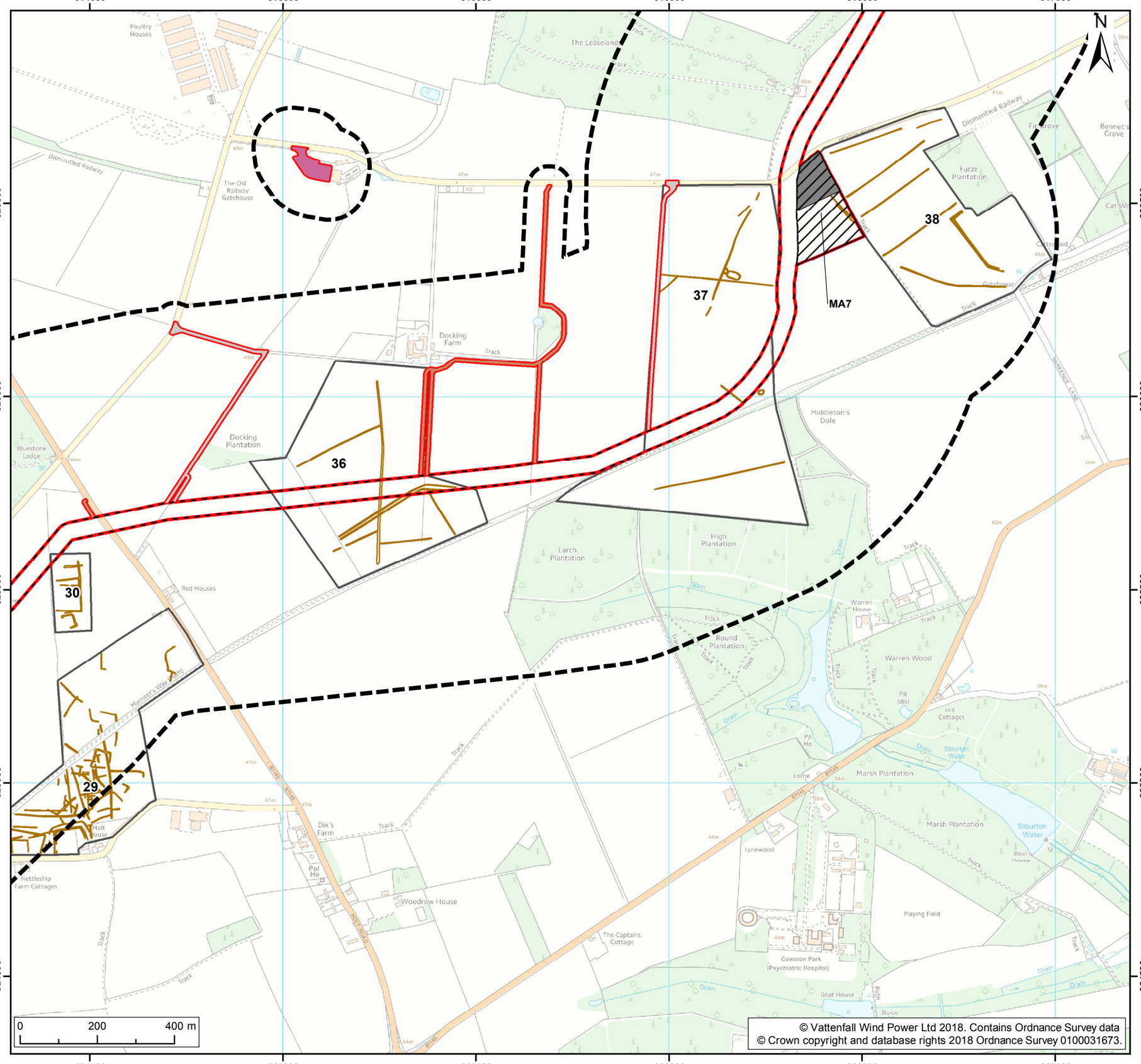

Legend:

- Norfolk Vanguard onshore red line boundary
- Non-designated Heritage Assets study area

Onshore cable route

- Onshore cable route
- Mobilisation zone
- Indicative mobilisation area compound
- Cable logistics area

Access

- Construction access
- Operation access

APS Data[1]

- Monument extent
- Monument feature

[1] Air Photo Services, 2017.

Project:	Report:
Norfolk Vanguard	Environmental Statement

Title:
Aerial photographic assessment (key sites) across the Norfolk Vanguard onshore project area (map 11 of 23)

Figure: 28.4 | Drawing No: PB4476-005-028-004

Revision:	Date:	Drawn:	Checked:	Size:	Scale:
02	30/04/2018	LB	DD	A3	1:10,000
01	03/04/2018	LB	DD	A3	1:10,000

Co-ordinate system: British National Grid **EPSG:** 27700

VATTENFALL

Royal HaskoningDHV
Enhancing Society Together

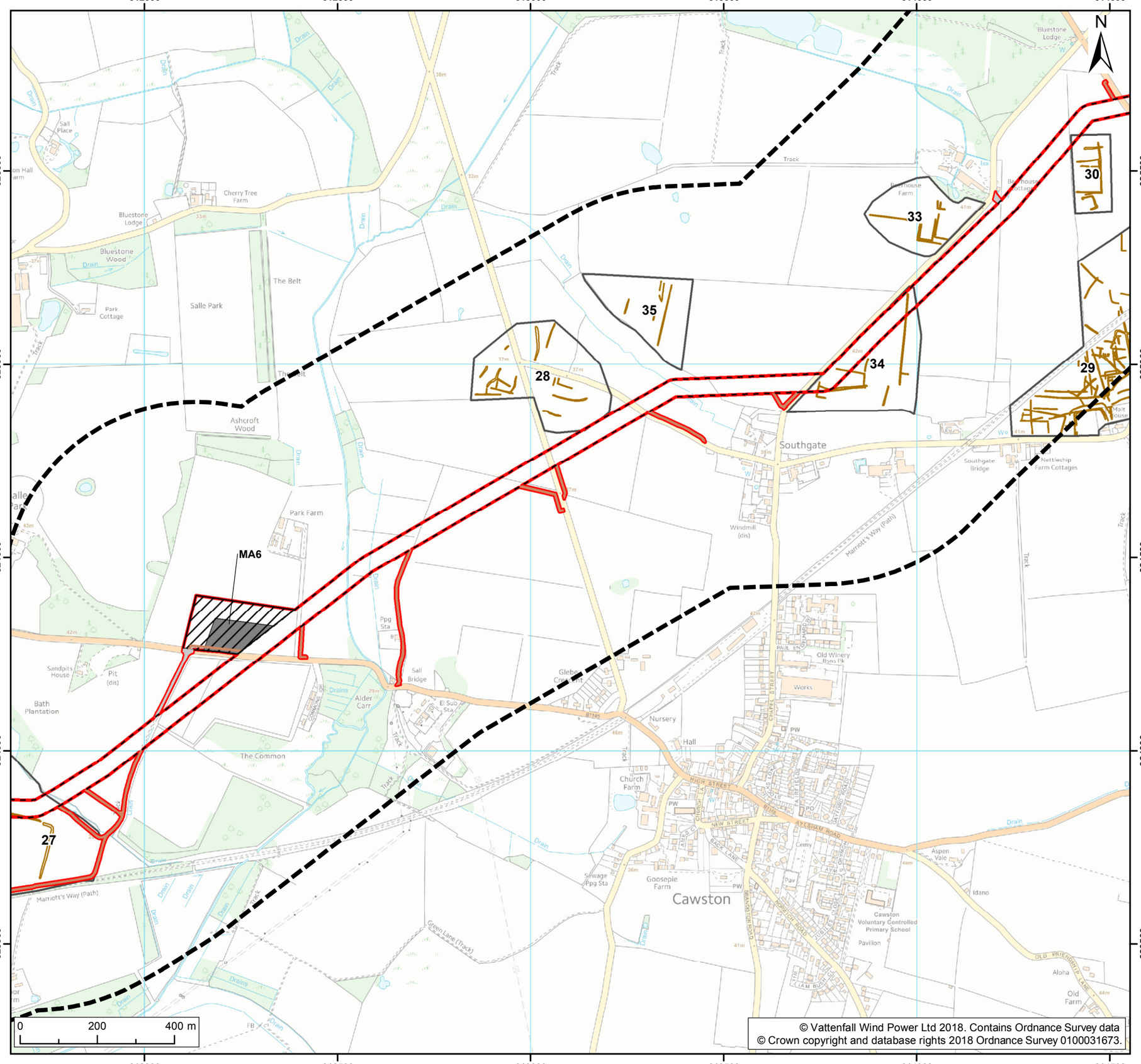

Legend:

- Norfolk Vanguard onshore red line boundary
- Non-designated Heritage Assets study area

Onshore cable route

- Onshore cable route
- Mobilisation zone
- Indicative mobilisation area compound

Access

- Construction access
- Operation access

APS Data[1]

- Monument extent
- Monument feature

[1] Air Photo Services, 2017.

Project:	Report:
Norfolk Vanguard	Environmental Statement

Title:

Aerial photographic assessment (key sites) across the Norfolk Vanguard onshore project area (map 12 of 23)

Figure: 28.4 | Drawing No: PB4476-005-028-004

Revision:	Date:	Drawn:	Checked:	Size:	Scale:
02	30/04/2018	LB	DD	A3	1:10,000
01	03/04/2018	LB	DD	A3	1:10,000

Co-ordinate system: British National Grid **EPSG:** 27700

VATTENFALL

Royal HaskoningDHV
Enhancing Society Together

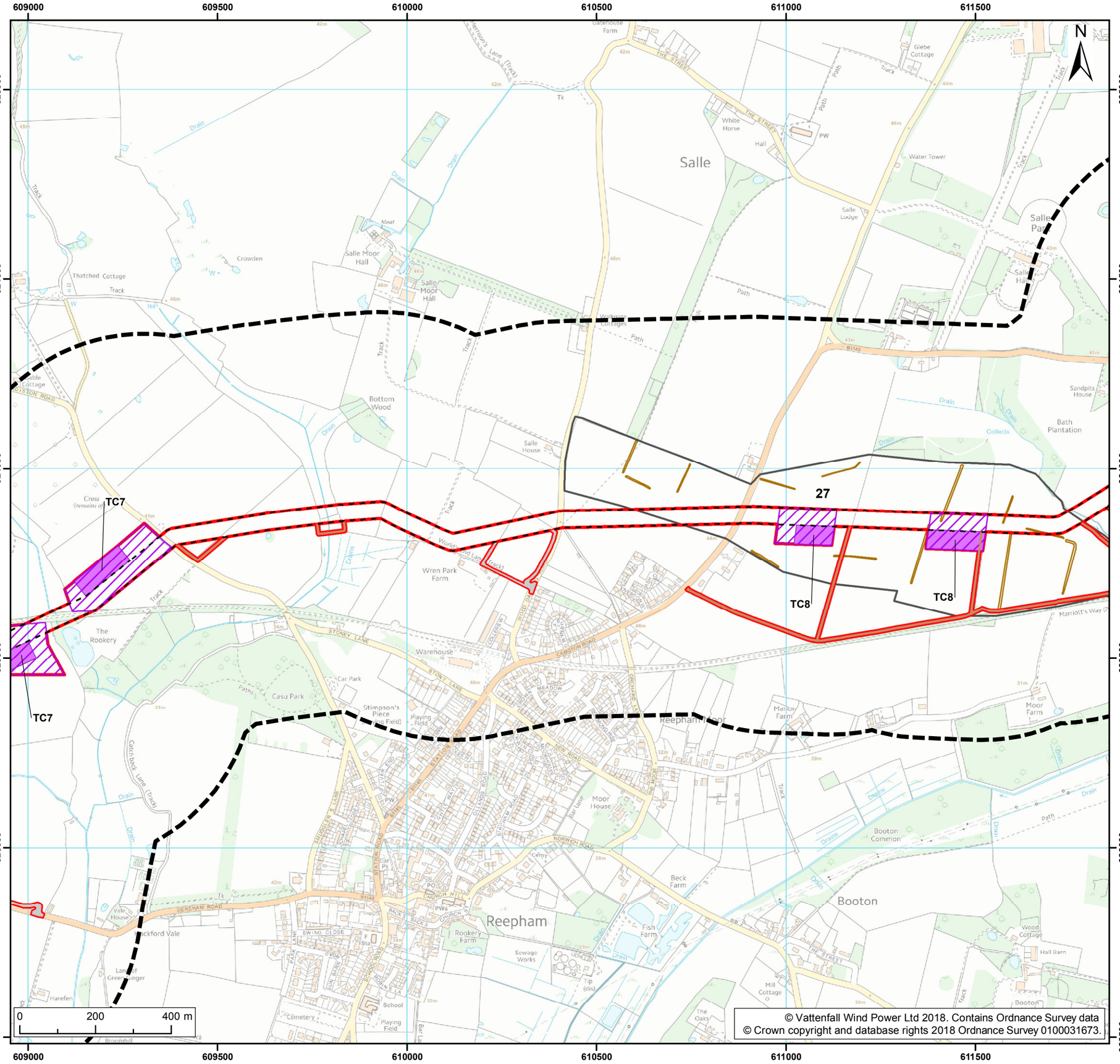

© Vattenfall Wind Power Ltd 2018. Contains Ordnance Survey data
© Crown copyright and database rights 2018 Ordnance Survey 0100031673.

Legend:

- Norfolk Vanguard onshore red line boundary
- Non-designated Heritage Assets study area

Onshore cable route

- Onshore cable route
- Trenchless crossing zone (e.g. HDD)
- Indicative trenchless crossing compound

Access

- Construction access
- Operation access

APS Data[1]

- Monument extent
- Monument feature

[1] Air Photo Services, 2017.

Project:	Report:
Norfolk Vanguard	Environmental Statement

Title:

Aerial photographic assessment (key sites) across the Norfolk Vanguard onshore project area (map 13 of 23)

Figure: 28.4 | Drawing No: PB4476-005-028-004

Revision:	Date:	Drawn:	Checked:	Size:	Scale:
02	30/04/2018	LB	DD	A3	1:10,000
01	03/04/2018	LB	DD	A3	1:10,000

Co-ordinate system: British National Grid **EPSG:** 27700

VATTENFALL

Royal HaskoningDHV
Enhancing Society Together

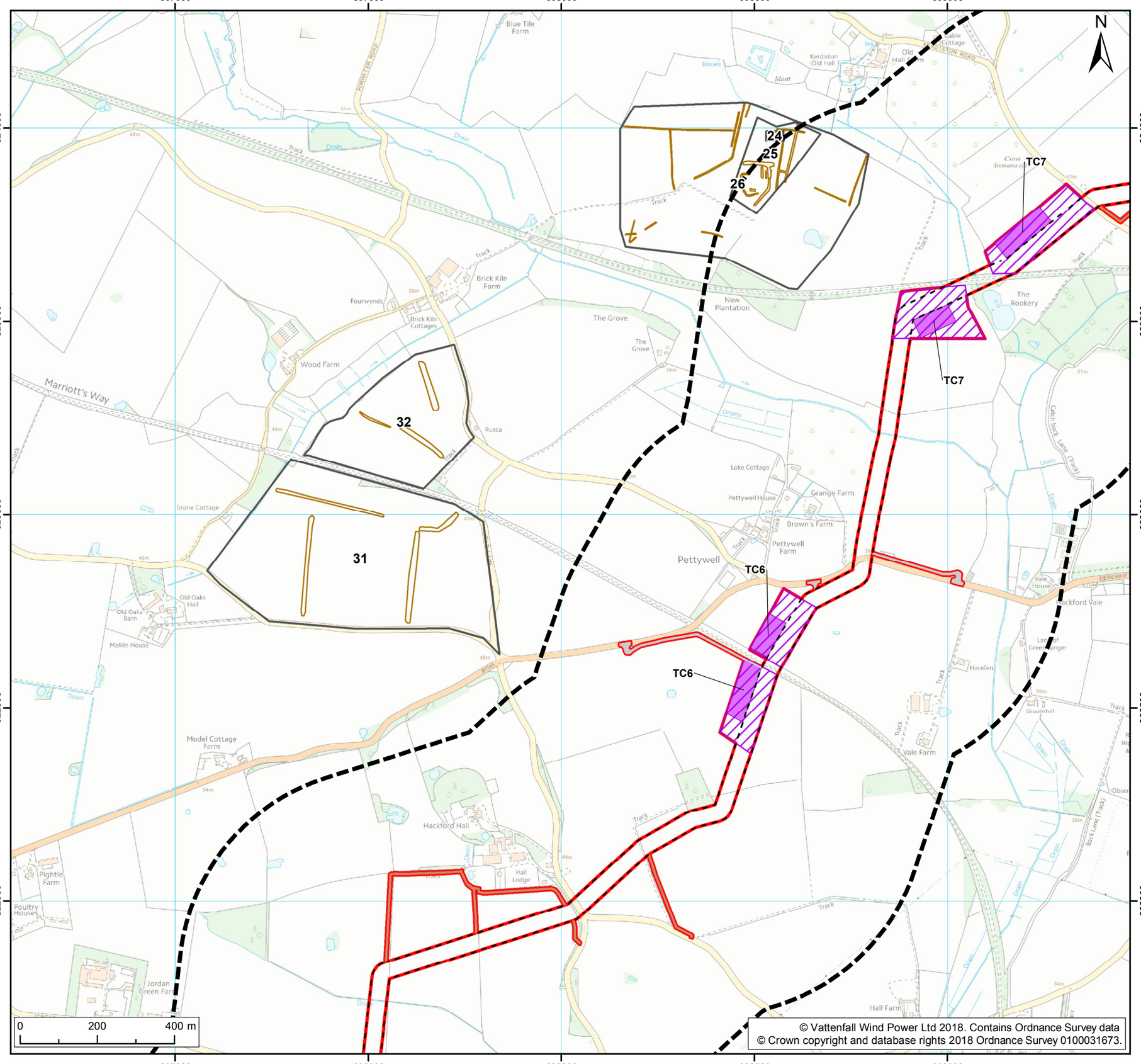

© Vattenfall Wind Power Ltd 2018. Contains Ordnance Survey data
© Crown copyright and database rights 2018 Ordnance Survey 0100031673.

Legend:

- Norfolk Vanguard onshore red line boundary
- Non-designated Heritage Assets study area

Onshore cable route

- Onshore cable route
- Trenchless crossing zone (e.g. HDD)
- Indicative trenchless crossing compound

Access

- Construction access
- Operation access

APS Data[1]

- Monument extent
- Monument feature

[1] Air Photo Services, 2017.

Project:	Report:
Norfolk Vanguard	Environmental Statement

Title:
Aerial photographic assessment (key sites) across the Norfolk Vanguard onshore project area (map 14 of 23)

Figure: 28.4 | Drawing No: PB4476-005-028-004

Revision:	Date:	Drawn:	Checked:	Size:	Scale:
02	30/04/2018	LB	DD	A3	1:10,000
01	03/04/2018	LB	DD	A3	1:10,000

Co-ordinate system: British National Grid **EPSG:** 27700

VATTENFALL

Royal HaskoningDHV
Enhancing Society Together

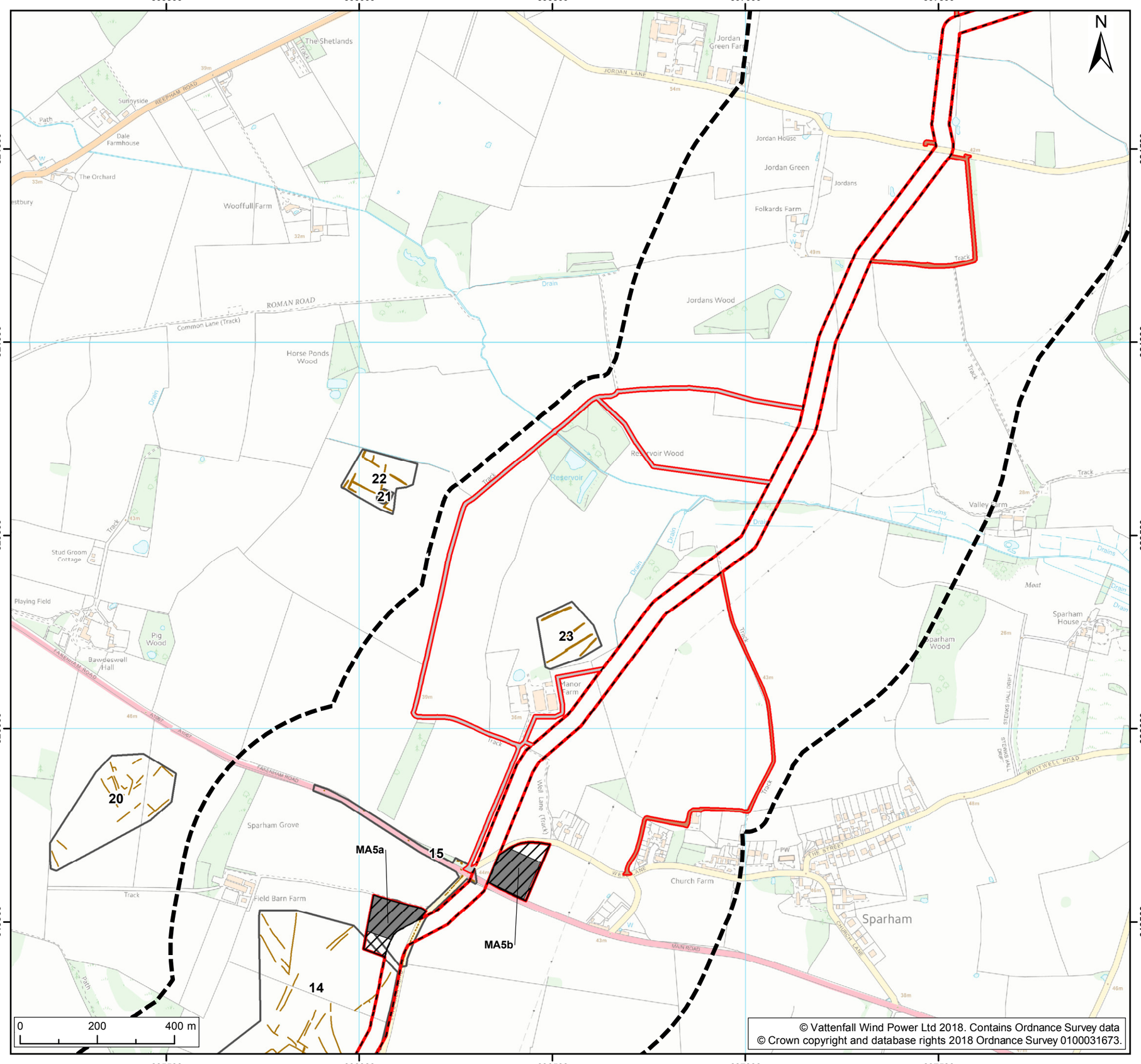

Legend:

- Norfolk Vanguard onshore red line boundary
- Non-designated Heritage Assets study area

Onshore cable route

- Onshore cable route
- Mobilisation zone
- Indicative mobilisation area compound

Access

- Construction access
- Operation access

APS Data[1]

- Monument extent
- Monument feature

[1] Air Photo Services, 2017.

Project:	Report:
Norfolk Vanguard	Environmental Statement

Title:

Aerial photographic assessment (key sites) across the Norfolk Vanguard onshore project area (map 15 of 23)

Figure: 28.4 | Drawing No: PB4476-005-028-004

Revision:	Date:	Drawn:	Checked:	Size:	Scale:
02	30/04/2018	LB	DD	A3	1:10,000
01	03/04/2018	LB	DD	A3	1:10,000

Co-ordinate system: British National Grid **EPSG:** 27700

VATTENFALL

Royal HaskoningDHV
Enhancing Society Together

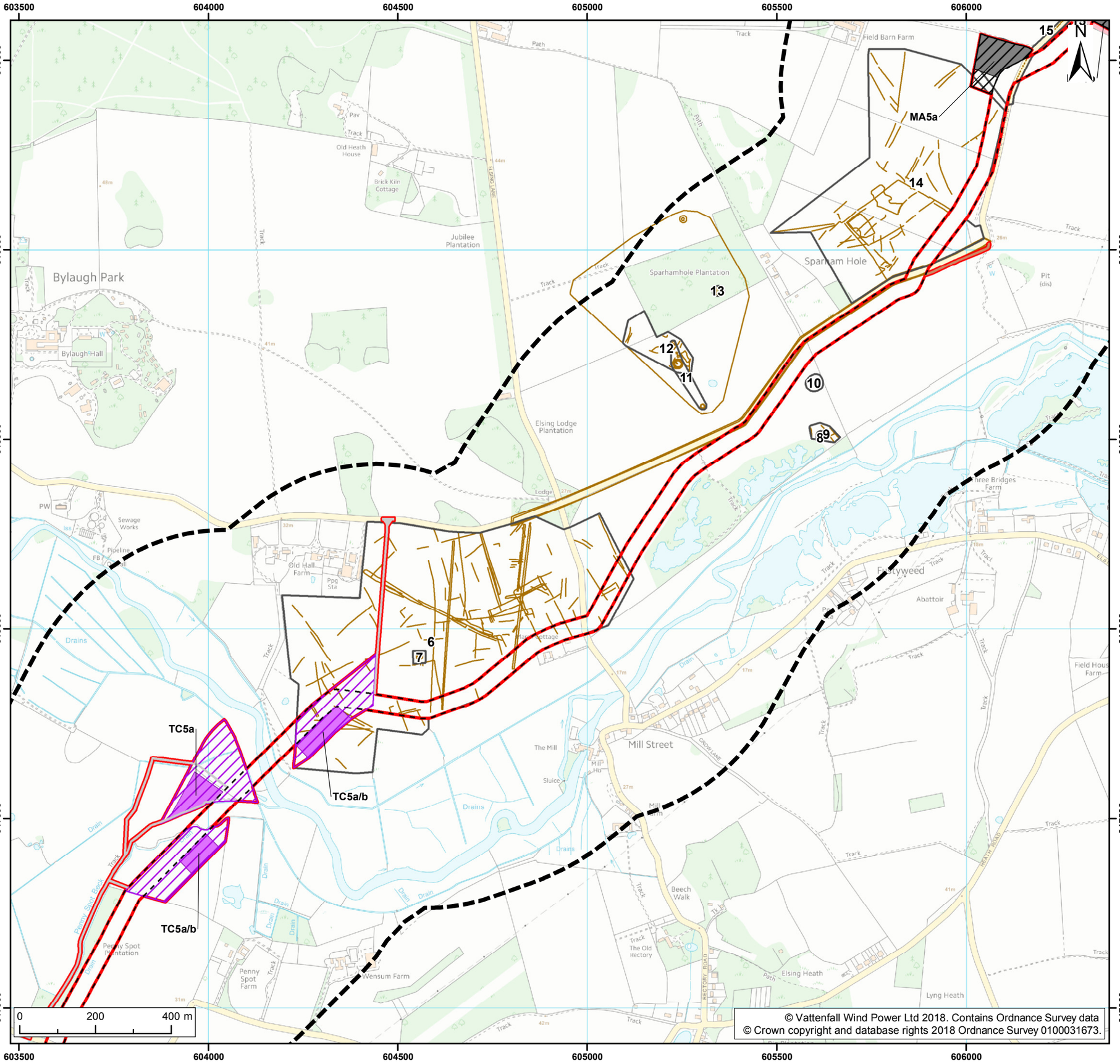

© Vattenfall Wind Power Ltd 2018. Contains Ordnance Survey data
© Crown copyright and database rights 2018 Ordnance Survey 0100031673.

Legend:

- Norfolk Vanguard onshore red line boundary
- Non-designated Heritage Assets study area

Onshore cable route

- Onshore cable route
- Trenchless crossing zone (e.g. HDD)
- Indicative trenchless crossing compound
- Mobilisation zone
- Indicative mobilisation area compound

Access

- Construction access
- Operation access

APS Data[1]

- Monument extent
- Monument feature

[1] Air Photo Services, 2017.

Project:	Report:
Norfolk Vanguard	Environmental Statement

Title:
Aerial photographic assessment (key sites) across the Norfolk Vanguard onshore project area (map 16 of 23)

Figure: 28.4 | Drawing No: PB4476-005-028-004

Revision:	Date:	Drawn:	Checked:	Size:	Scale:
02	30/04/2018	LB	DD	A3	1:10,000
01	03/04/2018	LB	DD	A3	1:10,000

Co-ordinate system: British National Grid **EPSG:** 27700

VATTENFALL

Royal HaskoningDHV
Enhancing Society Together

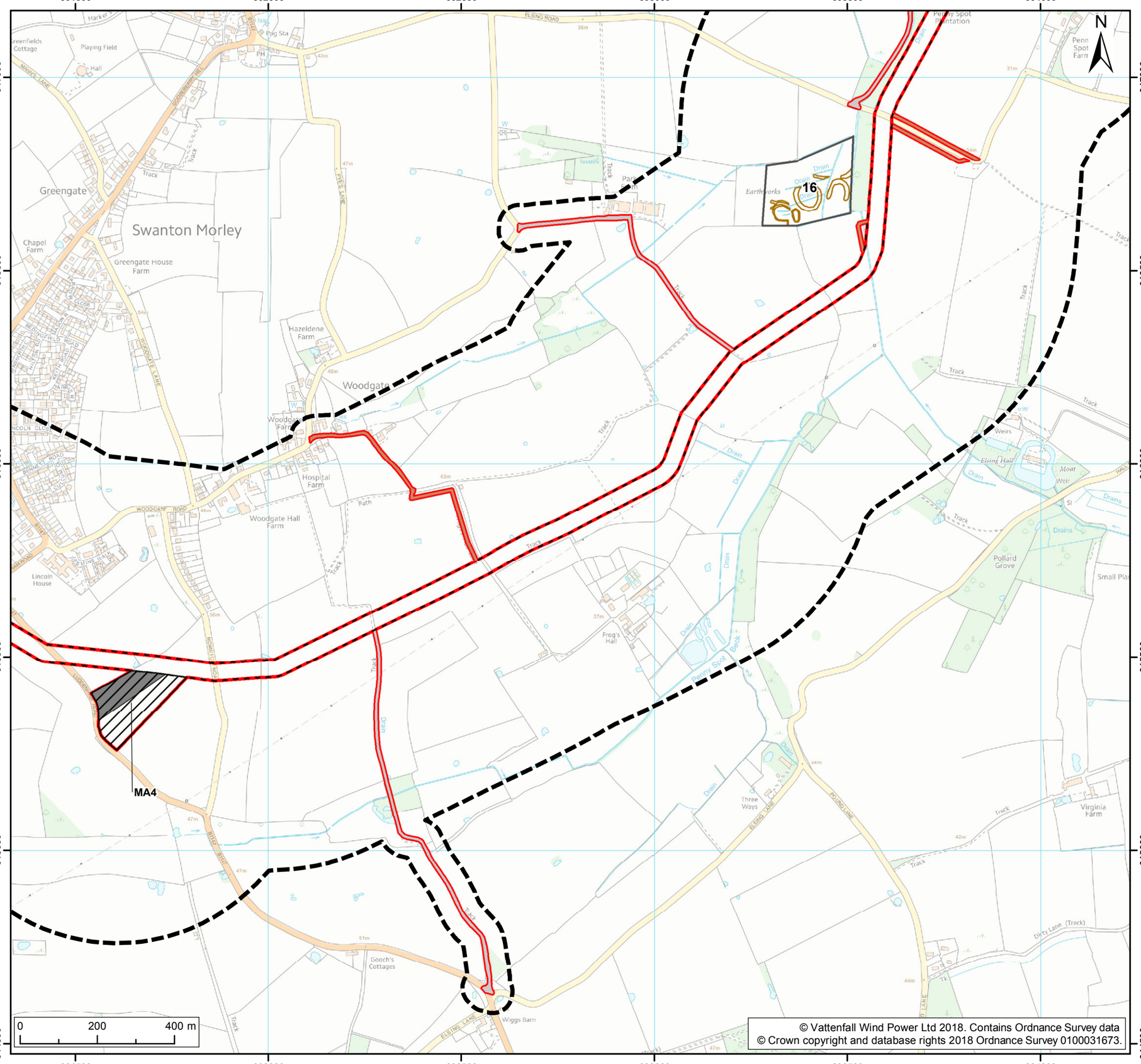

Legend:

- Norfolk Vanguard onshore red line boundary
- Non-designated Heritage Assets study area

Onshore cable route

- Onshore cable route
- Mobilisation zone
- Indicative mobilisation area compound

Access

- Construction access
- Operation access

APS Data[1]

- Monument extent
- Monument feature

[1] Air Photo Services, 2017.

Project:	Report:
Norfolk Vanguard	Environmental Statement

Title:
Aerial photographic assessment (key sites) across the Norfolk Vanguard onshore project area (map 17 of 23)

Figure: 28.4 | Drawing No: PB4476-005-028-004

Revision:	Date:	Drawn:	Checked:	Size:	Scale:
02	30/04/2018	LB	DD	A3	1:10,000
01	03/04/2018	LB	DD	A3	1:10,000

Co-ordinate system: British National Grid **EPSG:** 27700

VATTENFALL

Royal HaskoningDHV
Enhancing Society Together

No features identified within the map extent by APS

TC4

TC4

MA4

N

0 200 400 m

© Vattenfall Wind Power Ltd 2018. Contains Ordnance Survey data
© Crown copyright and database rights 2018 Ordnance Survey 0100031673.

Legend:

- Norfolk Vanguard onshore red line boundary
- Non-designated Heritage Assets study area

Onshore cable route

- Onshore cable route
- Trenchless crossing zone (e.g. HDD)
- Indicative trenchless crossing compound
- Mobilisation zone
- Indicative mobilisation area compound

Access

- Construction access
- Operation access

[1] Air Photo Services, 2017.

Project:	Report:
Norfolk Vanguard	Environmental Statement

Title:
Aerial photographic assessment (key sites) across the Norfolk Vanguard onshore project area (map 18 of 23)

Figure: 28.4 | Drawing No: PB4476-005-028-004

Revision:	Date:	Drawn:	Checked:	Size:	Scale:
02	30/04/2018	LB	DD	A3	1:10,000
01	03/04/2018	LB	DD	A3	1:10,000

Co-ordinate system: British National Grid **EPSG:** 27700

VATTENFALL

Royal HaskoningDHV
Enhancing Society Together

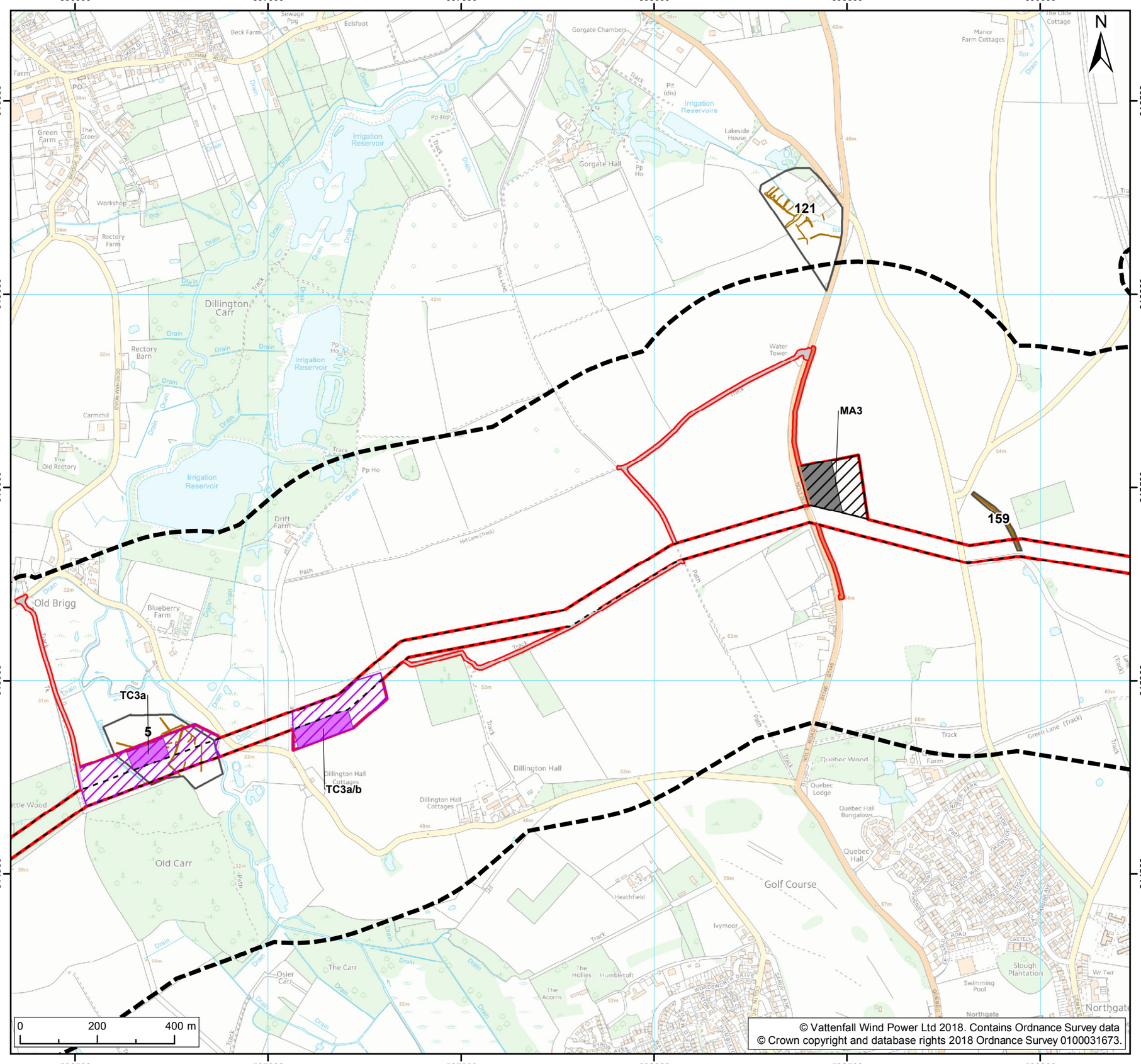

Legend:

- Norfolk Vanguard onshore red line boundary
- Non-designated Heritage Assets study area

Onshore cable route

- Onshore cable route
- Trenchless crossing zone (e.g. HDD)
- Indicative trenchless crossing compound
- Mobilisation zone
- Indicative mobilisation area compound

Access

- Construction access
- Operation access

APS Data[1]

- Monument extent
- Monument feature

[1] Air Photo Services, 2017.

Project:	Report:
Norfolk Vanguard	Environmental Statement

Title:

Aerial photographic assessment (key sites) across the Norfolk Vanguard onshore project area (map 19 of 23)

Figure: 28.4 | Drawing No: PB4476-005-028-004

Revision:	Date:	Drawn:	Checked:	Size:	Scale:
02	30/04/2018	LB	DD	A3	1:10,000
01	03/04/2018	LB	DD	A3	1:10,000

Co-ordinate system: British National Grid **EPSG:** 27700

VATTENFALL

Royal HaskoningDHV
Enhancing Society Together

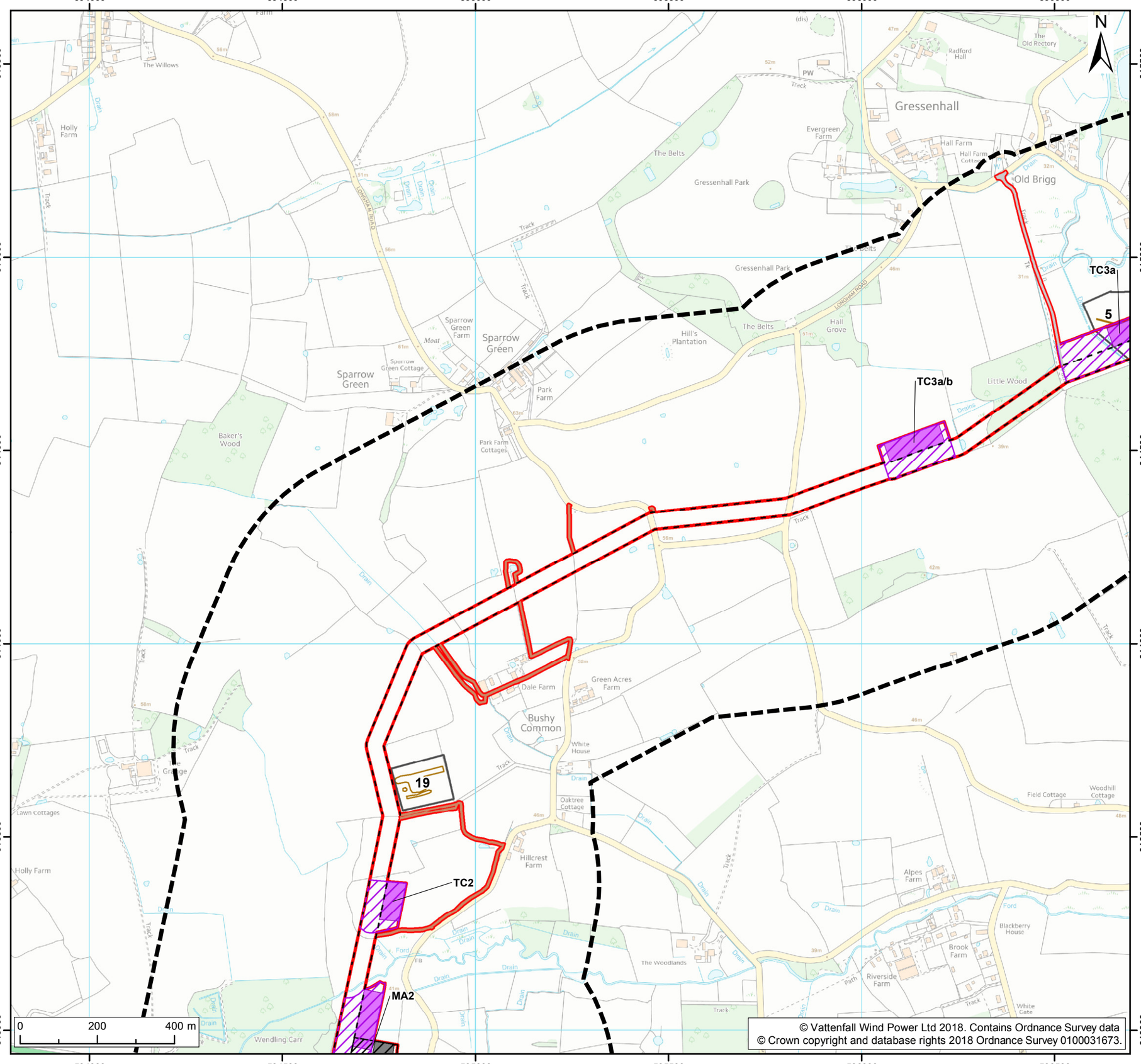

© Vattenfall Wind Power Ltd 2018. Contains Ordnance Survey data
© Crown copyright and database rights 2018 Ordnance Survey 0100031673.

Legend:

- Norfolk Vanguard onshore red line boundary
- Non-designated Heritage Assets study area

Onshore cable route

- Onshore cable route
- Trenchless crossing zone (e.g. HDD)
- Indicative trenchless crossing compound
- Mobilisation zone
- Indicative mobilisation area compound

Access

- Construction access
- Operation access

APS Data[1]

- Monument extent
- Monument feature

[1] Air Photo Services, 2017.

Project:	Report:
Norfolk Vanguard	Environmental Statement

Title:
Aerial photographic assessment (key sites) across the Norfolk Vanguard onshore project area (map 20 of 23)

Figure: 28.4 | Drawing No: PB4476-005-028-004

Revision:	Date:	Drawn:	Checked:	Size:	Scale:
02	30/04/2018	LB	DD	A3	1:10,000
01	03/04/2018	LB	DD	A3	1:10,000

Co-ordinate system: British National Grid **EPSG:** 27700

VATTENFALL

Royal HaskoningDHV
Enhancing Society Together

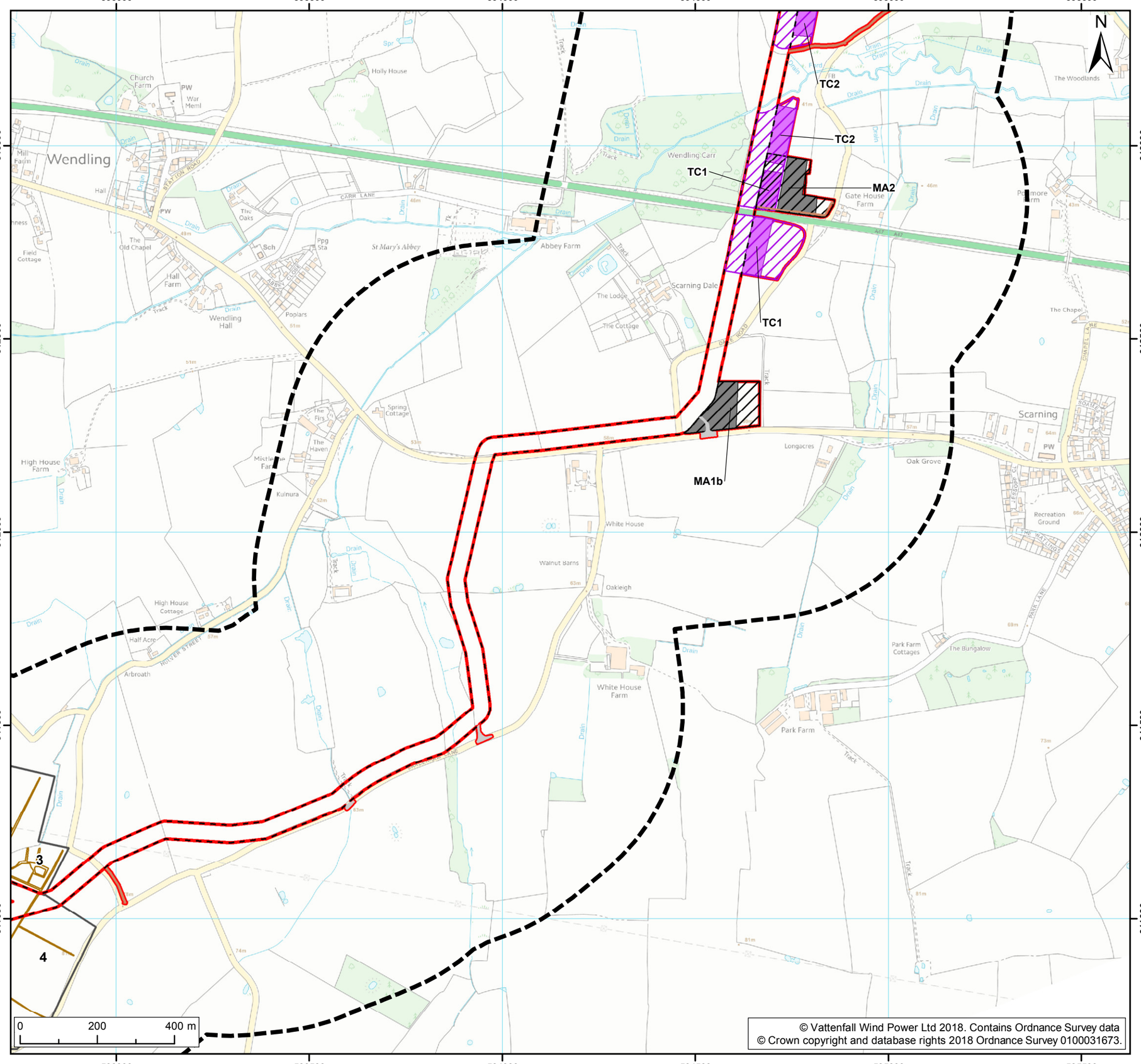

Legend:

- Norfolk Vanguard onshore red line boundary
- Non-designated Heritage Assets study area

Onshore cable route

- Onshore cable route
- Trenchless crossing zone (e.g. HDD)
- Indicative trenchless crossing compound
- Mobilisation zone
- Indicative mobilisation area compound

Access

- Construction access
- Operation access

APS Data[1]

- Monument extent
- Monument feature

[1] Air Photo Services, 2017.

Project:	Report:
Norfolk Vanguard	Environmental Statement

Title:
Aerial photographic assessment (key sites) across the Norfolk Vanguard onshore project area (map 21 of 23)

Figure: 28.4 | Drawing No: PB4476-005-028-004

Revision:	Date:	Drawn:	Checked:	Size:	Scale:
02	30/04/2018	LB	DD	A3	1:10,000
01	03/04/2018	LB	DD	A3	1:10,000

Co-ordinate system: British National Grid **EPSG:** 27700

VATTENFALL

Royal HaskoningDHV
Enhancing Society Together

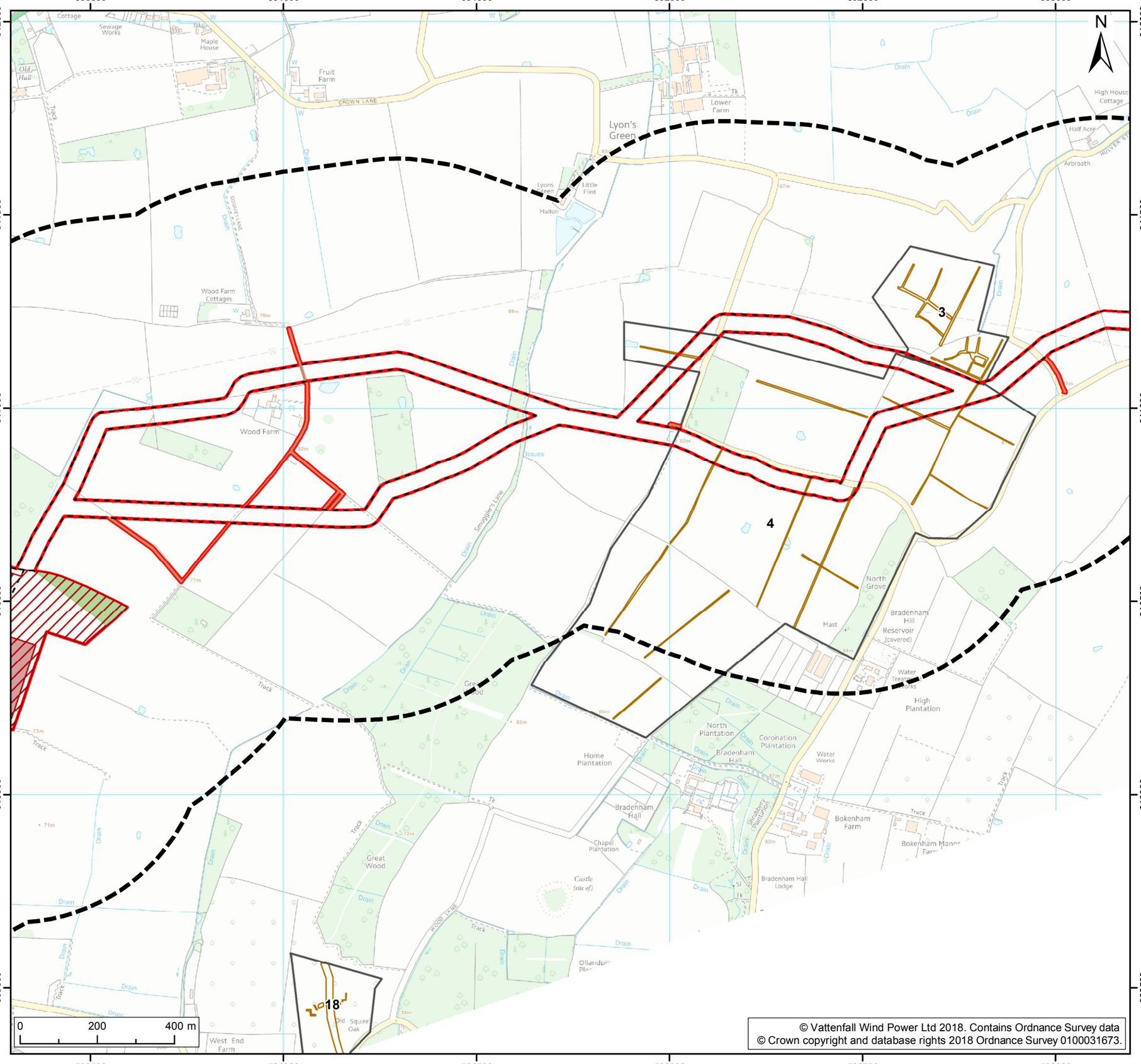

© Vattenfall Wind Power Ltd 2018. Contains Ordnance Survey data
© Crown copyright and database rights 2018 Ordnance Survey 0100031673.

Legend:

- Norfolk Vanguard onshore red line boundary
- Non-designated Heritage Assets study area

Onshore cable route

- Onshore cable route

Access

- Operation access

Onshore project substation

- Onshore project substation temporary construction compound zone
- Indicative onshore project substation temporary construction compound

Mitigation areas

- Attenuation pond zone
- Indicative mitigation planting

APS Data[1]

- Monument extent
- Monument feature

[1] Air Photo Services, 2017.

Project:	Report:
Norfolk Vanguard	Environmental Statement

Title:
Aerial photographic assessment (key sites) across the Norfolk Vanguard onshore project area (map 22 of 23)

Figure: 28.4 | Drawing No: PB4476-005-028-004

Revision:	Date:	Drawn:	Checked:	Size:	Scale:
02	30/04/2018	LB	DD	A3	1:10,000
01	03/04/2018	LB	DD	A3	1:10,000

Co-ordinate system: British National Grid **EPSG:** 27700

VATTENFALL

Royal HaskoningDHV
Enhancing Society Together

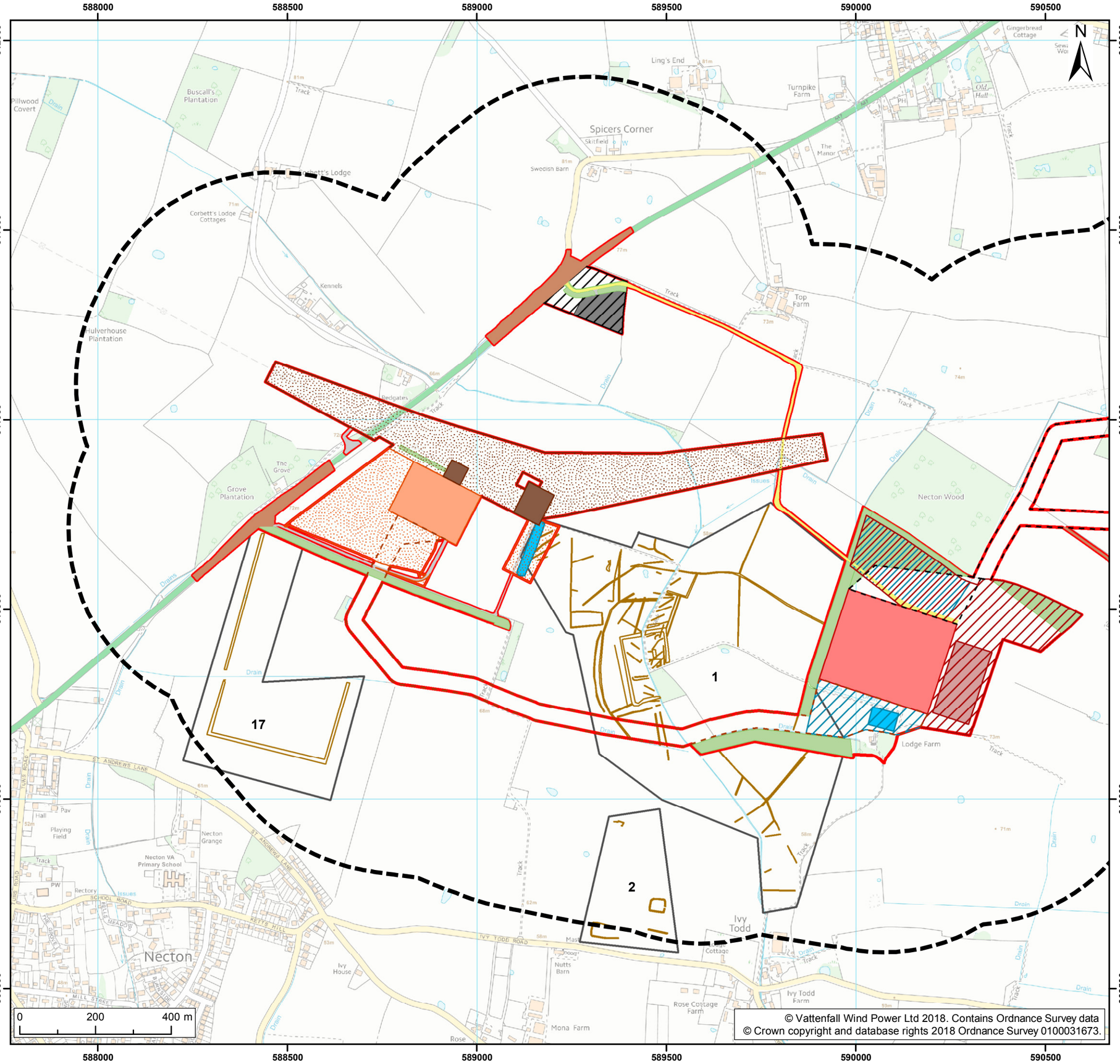

Legend:

- Norfolk Vanguard onshore red line boundary
- Non-designated Heritage Assets study area

Onshore cable route

- Onshore cable route
- Onshore 400kv cable route
- Mobilisation zone
- Indicative mobilisation area compound

Access

- Permanent access
- Construction access
- Operation access

Onshore project substation

- Onshore project substation
- Onshore project substation temporary construction compound zone
- Indicative onshore project substation temporary construction compound

National Grid

- National Grid substation extension
- National Grid new / replacement overhead line tower
- National Grid temporary works
- Overhead line temporary works

Mitigation areas

- Attenuation pond zone
- Indicative attenuation pond
- Indicative mitigation planting

APS Data[1]

- Monument extent
- Monument feature

[1] Air Photo Services, 2017.

Project:	Report:
Norfolk Vanguard	Environmental Statement

Title:

Aerial photographic assessment (key sites) across the Norfolk Vanguard onshore project area (map 23 of 23)

Figure: 28.4 | Drawing No: PB4476-005-028-004

Revision:	Date:	Drawn:	Checked:	Size:	Scale:
02	30/04/2018	LB	DD	A3	1:10,000
01	03/04/2018	LB	DD	A3	1:10,000

Co-ordinate system: British National Grid **EPSG:** 27700

VATTENFALL

Royal HaskoningDHV
Enhancing Society Together